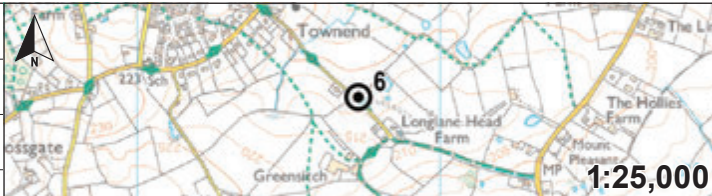



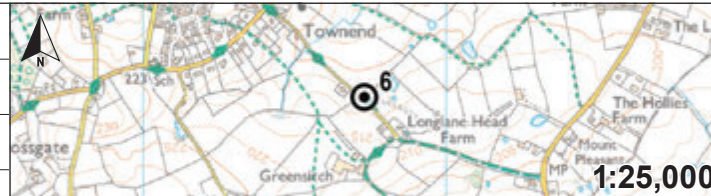



BASELINE PHOTOGRAPH

THIS IMAGE PROVIDES LANDSCAPE AND VISUAL CONTEXT ONLY
IF VIEWING THIS IMAGE ON A SCREEN, ENLARGE TO FULL SCREEN HEIGHT

Date DEC 2023	By CTG		Notes: 1) This visualisation is a cylindrical projection panorama. It provides landscape and visual context only. 2) Data results have been derived directly from the computer model of the landform and include the effects of atmospheric refraction and the Earth's curvature. They do not take account of visual screening from obstacles such as existing built form and vegetation. 3) All directions given as bearings relative to Grid North (BNQ). 4) The panel locations of the Proposed Development (blue boxes) are illustrated for reference if visible within the location map area (left). Contains Ordnance Survey data © Crown copyright and database right 2023 © Crown copyright and database rights 2023 Ordnance Survey 0100031673	Proposed Development Information: Layout Files: Indicative Panels - 2023-10-31.WFL 312040-005c Site Layout219.max Height of Solar Panels (Maximum): 3.6m Distance to Nearest Panel: 780m	Viewpoint Information: Grid Reference: E395729 N337548 Ground Height: 206.36m AOD Direction of Centre of View: 3 Image Fields of View: 90° horizontal; 26° vertical Image Scale: 100% Principal Distance: 522mm	Photography Information: Camera: Nikon D610 Lens: 50mm Fixed Focal Length Camera Height: 1.5m Photography Date: 03/09/2023 Photography Time: 16:45
Image Size 820 x 237mm	QA CTG / LB					
Paper Size 840 x 297mm	ISSUE 1.0					
312040-007b LVIA Visuals 1% A1.indd						



Date DEC 2023	By CTG		Notes: 1) This visualisation is a cylindrical projection panorama. It provides landscape and visual context only. 2) Data results have been derived directly from the computer model of the landform and include the effects of atmospheric refraction and the Earth's curvature. They do not take account of visual screening from obstacles such as existing built form and vegetation. 3) All directions given as bearings relative to Grid North (BNQ). 4) The panel locations of the Proposed Development (blue boxes) are illustrated for reference if visible within the location map area (left). Contains Ordnance Survey data © Crown copyright and database right 2023 © Crown copyright and database rights 2023 Ordnance Survey 0100031673	Proposed Development Information: Layout Files: Indicative Panels - 2023-10-31.WFL 312040-005c Site Layout219.max Height of Solar Panels (Maximum): 3.6m Distance to Nearest Panel: ² 780m	Viewpoint Information: Grid Reference: E395729 N337548 Ground Height: 206.36m AOD Direction of Centre of View: ³ 11° Image Fields of View: 90° horizontal; 26° vertical Image Scale: 100% Principal Distance: 522mm	Photography Information: Camera: Nikon D610 Lens: 50mm Fixed Focal Length Camera Height: 1.5m Photography Date: 03/09/2023 Photography Time: 16:45	Photowire Key:  Proposed Development
Image Size 820 x 237mm	QA CTG / LB						
Paper Size 840 x 297mm	ISSUE 1.0						
312040-007b LVIA Visuals %A1.indd							