

Leaford Solar Farm

Client:
**Renewable Energy
Systems Ltd.**

**Landscape and Ecology
Management Plan (LEMP)
Enlargement**

KEY

- Development Boundary
- Site Boundary
- Field Numbers
- Existing Ponds
- Existing Trees and Hedgerow
- Existing Woodland Areas
- Removed Hedgerow
- Public Rights of Way
- Proposed Native Species Trees
- Proposed Grassland
- Proposed Enhanced Grassland
- Proposed Wildflower Seed Mix
- Proposed Native Species Hedge Maintained to >3.5m
- Areas of Hardstanding and Access Track
- Bat Box
- Bee Bank

Details of planting and management of trees, hedgerows and wildflower meadows are included in Appendix 2 of the LVIA.

0 100 200 m



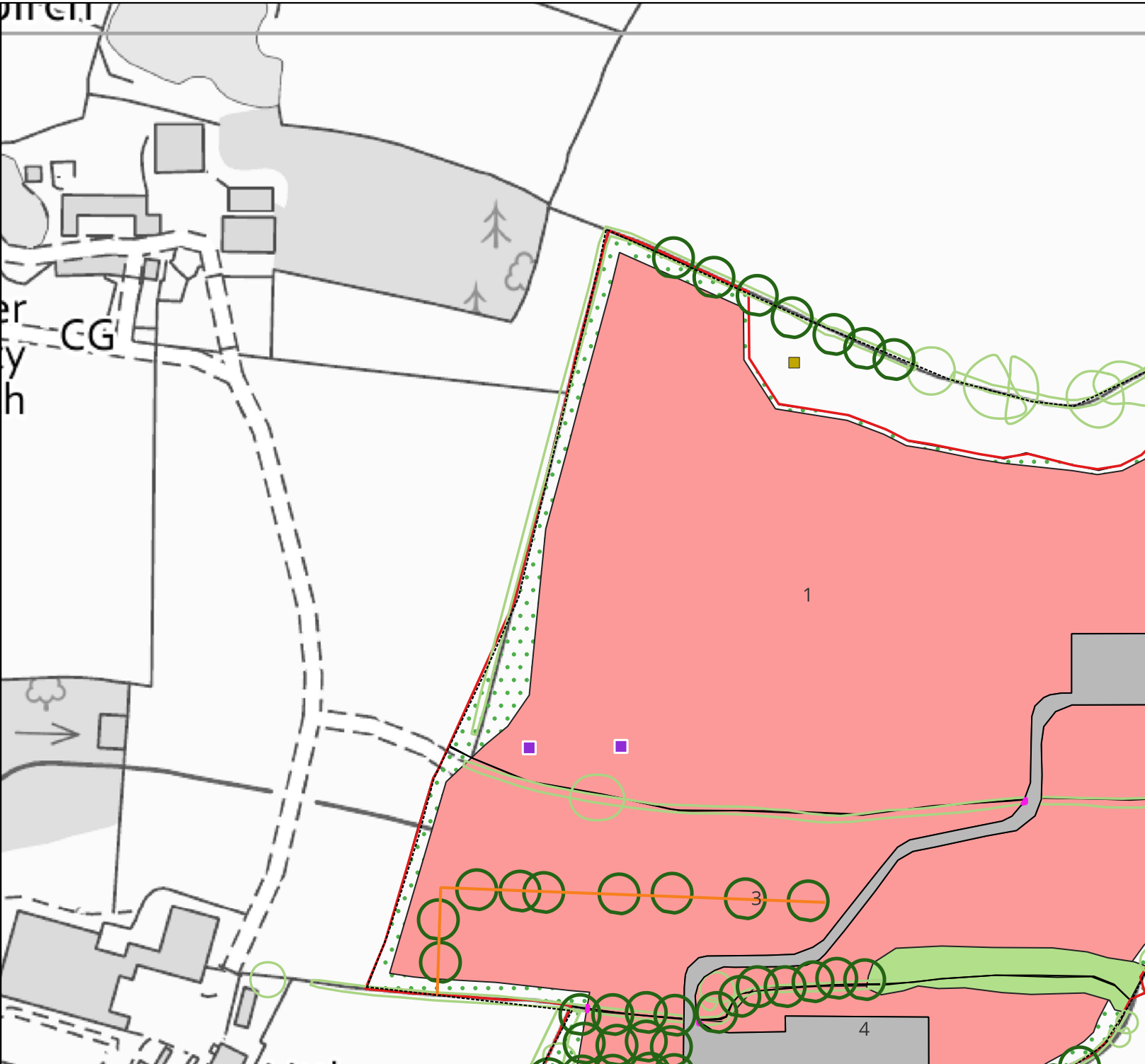
Figure 20

Project Number:
312040

SHEET	SCALE	BY	QA	REV
A3	1:10,000	BT	LB	5.0

Map Projection: British National Grid

December 2023



Leaford Solar Farm

Client:
**Renewable Energy
Systems Ltd.**

Figure 20: Landscape and
Ecology Management Plan
(LEMP) Enlargement

KEY

- Development Boundary
- Site Boundary
- Field Numbers
- Existing Ponds
- Existing Trees and Hedgerow
- Existing Woodland Areas
- Removed Hedgerow
- Public Rights of Way
- Proposed Native Species Trees
- Proposed Grassland
- Proposed Enhanced Grassland
- Proposed Wildflower Seed Mix
- Proposed Native Species Hedge Maintained to >3.5m
- Areas of Hardstanding and Access Track
- Bat Box
- Bee Bank

Outer-most hedges to the development area
gap-filled and maintained to >3.5m

0 25 50 m



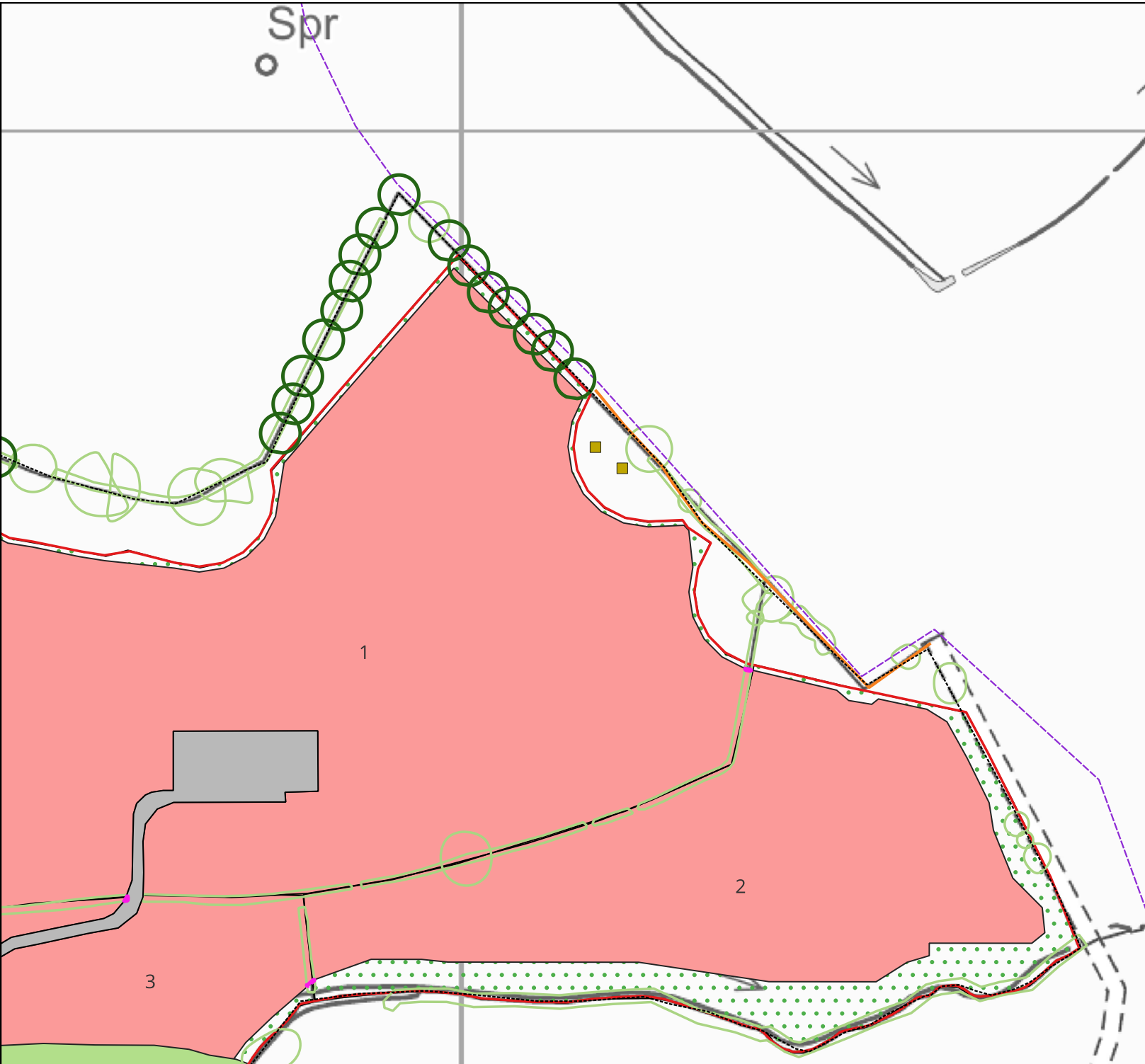
Sheet 1

Project Number:
312040

SHEET	SCALE	BY	QA	REV
A3	1:2,000	BT	LB	5.0

Map Projection: British National Grid

December 2023



Leaford Solar Farm

Client:
**Renewable Energy
Systems Ltd.**

Figure 20: Landscape and
Ecology Management Plan
(LEMP) Enlargement

KEY

- Development Boundary
- Site Boundary
- Field Numbers
- Existing Ponds
- Existing Trees and Hedgerow
- Existing Woodland Areas
- Removed Hedgerow
- Public Rights of Way
- Proposed Native Species Trees
- Proposed Grassland
- Proposed Enhanced Grassland
- Proposed Wildflower Seed Mix
- Proposed Native Species Hedge Maintained to >3.5m
- Areas of Hardstanding and Access Track
- Bat Box
- Bee Bank

Outer-most hedges to the development area
gap-filled and maintained to >3.5m

0 25 50 m

Sheet 2		Project Number: 312040		
SHEET A3	SCALE 1:2,000	BY BT	QA LB	REV 5.0
Map Projection: British National Grid			December 2023	

Leaford Solar Farm

Client:
**Renewable Energy
Systems Ltd.**

**Figure 20: Landscape and
Ecology Management Plan
(LEMP) Enlargement**

KEY

- Development Boundary
- Site Boundary
- Field Numbers
- Existing Ponds
- Existing Trees and Hedgerow
- Existing Woodland Areas
- Removed Hedgerow
- Public Rights of Way
- Proposed Native Species Trees
- Proposed Grassland
- Proposed Enhanced Grassland
- Proposed Wildflower Seed Mix
- Proposed Native Species Hedge Maintained to >3.5m
- Areas of Hardstanding and Access Track
- Bat Box
- Bee Bank

Outer-most hedges to the development area
gap-filled and maintained to >3.5m

0 25 50 m



Sheet 3

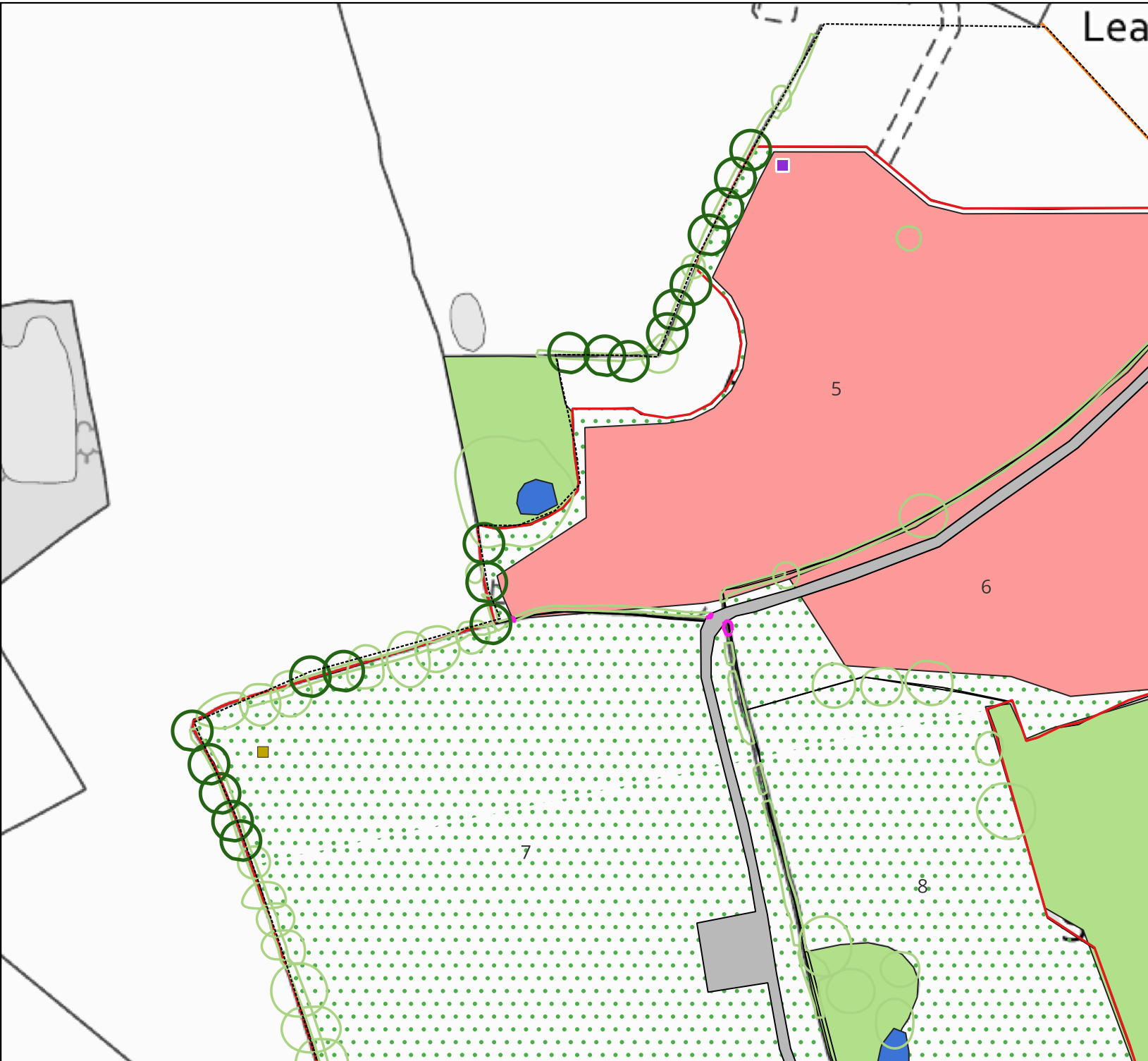
Project Number:
312040

SHEET	SCALE	BY	QA	REV
A3	1:2,000	BT	LB	5.0

Map Projection: British National Grid

December 2023





Leaford Solar Farm

Client:
**Renewable Energy
Systems Ltd.**

**Figure 20: Landscape and
Ecology Management Plan
(LEMP) Enlargement**

KEY

- Development Boundary
- Site Boundary
- Field Numbers
- Existing Ponds
- Existing Trees and Hedgerow
- Existing Woodland Areas
- Removed Hedgerow
- Public Rights of Way
- Proposed Native Species Trees
- Proposed Grassland
- Proposed Enhanced Grassland
- Proposed Wildflower Seed Mix
- Proposed Native Species Hedge Maintained to >3.5m
- Areas of Hardstanding and Access Track
- Bat Box
- Bee Bank

Outer-most hedges to the development area
gap-filled and maintained to >3.5m

0 25 50 m

Sheet 4

Project Number:
312040

SHEET	SCALE	BY	QA	REV
A3	1:2,000	BT	LB	5.0

Map Projection: British National Grid

December 2023

Leaford Solar Farm

Client:
**Renewable Energy
Systems Ltd.**

**Figure 20: Landscape and
Ecology Management Plan
(LEMP) Enlargement**

KEY

- Development Boundary
- Site Boundary
- Field Numbers
- Existing Ponds
- Existing Trees and Hedgerow
- Existing Woodland Areas
- Removed Hedgerow
- Public Rights of Way
- Proposed Native Species Trees
- Proposed Grassland
- Proposed Enhanced Grassland
- Proposed Wildflower Seed Mix
- Proposed Native Species Hedge Maintained to >3.5m
- Areas of Hardstanding and Access Track
- Bat Box
- Bee Bank

Outer-most hedges to the development area
gap-filled and maintained to >3.5m

0 25 50 m



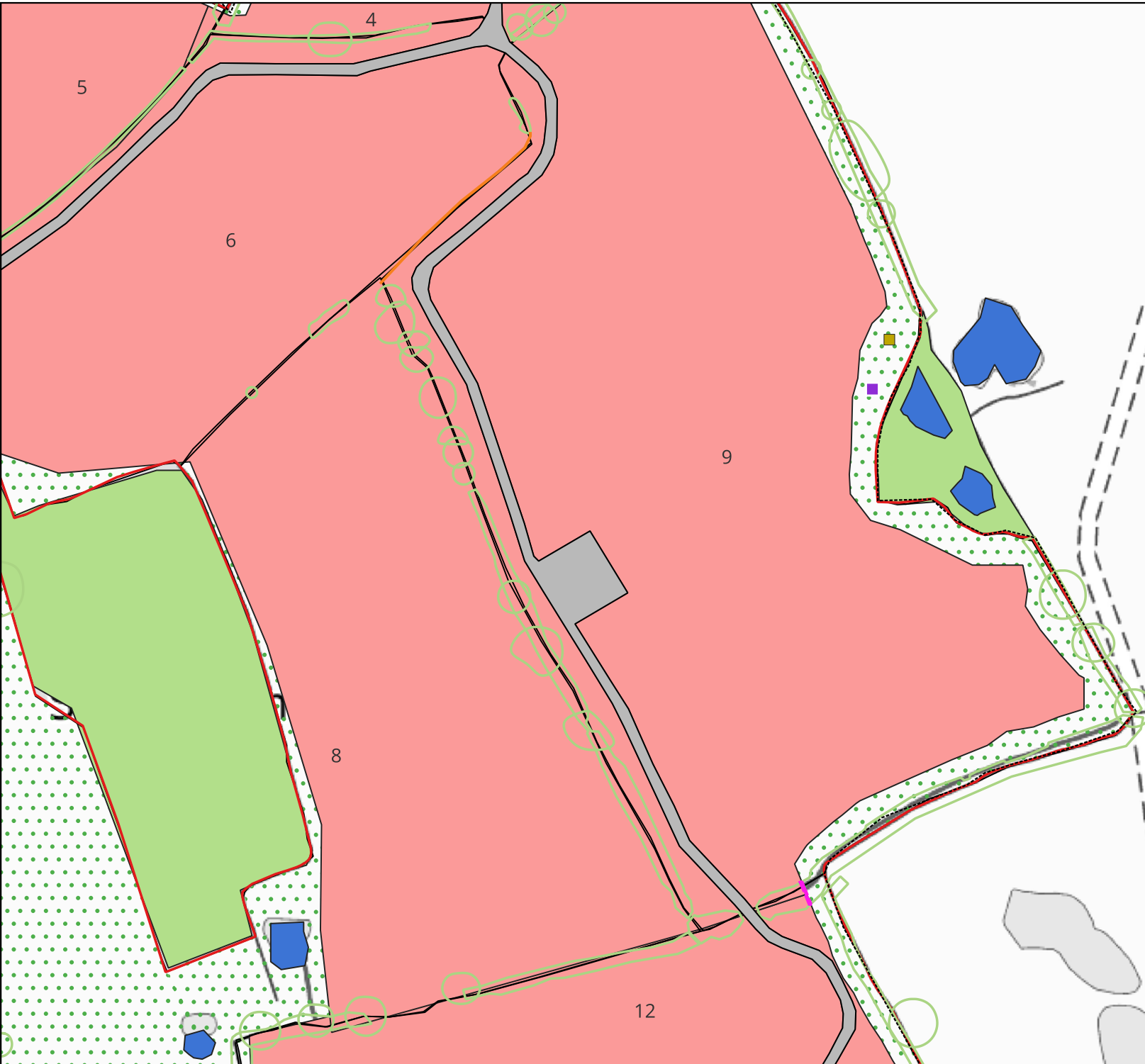
Sheet 5

Project Number:
312040

SHEET	SCALE	BY	QA	REV
A3	1:2,000	BT	LB	5.0

Map Projection: British National Grid

December 2023



Leaford Solar Farm

Client:
**Renewable Energy
Systems Ltd.**

**Figure 20: Landscape and
Ecology Management Plan
(LEMP) Enlargement**

KEY

- Development Boundary
- Site Boundary
- Field Numbers
- Existing Ponds
- Existing Trees and Hedgerow
- Existing Woodland Areas
- Removed Hedgerow
- Public Rights of Way
- Proposed Native Species Trees
- Proposed Grassland
- Proposed Enhanced Grassland
- Proposed Wildflower Seed Mix
- Proposed Native Species Hedge Maintained to >3.5m
- Areas of Hardstanding and Access Track
- Bat Box
- Bee Bank

Outer-most hedges to the development area
gap-filled and maintained to >3.5m

0 25 50 m



Sheet 6

Project Number:
312040

SHEET	SCALE	BY	QA	REV
A3	1:2,000	BT	LB	5.0

Map Projection: British National Grid

December 2023

Leaford Solar Farm

Client:
**Renewable Energy
Systems Ltd.**

**Figure 20: Landscape and
Ecology Management Plan
(LEMP) Enlargement**

KEY

- Development Boundary
- Site Boundary
- Field Numbers
- Existing Ponds
- Existing Trees and Hedgerow
- Existing Woodland Areas
- Removed Hedgerow
- Public Rights of Way
- Proposed Native Species Trees
- Proposed Grassland
- Proposed Enhanced Grassland
- Proposed Wildflower Seed Mix
- Proposed Native Species Hedge Maintained to >3.5m
- Areas of Hardstanding and Access Track
- Bat Box
- Bee Bank

Outer-most hedges to the development area
gap-filled and maintained to >3.5m

0 25 50 m



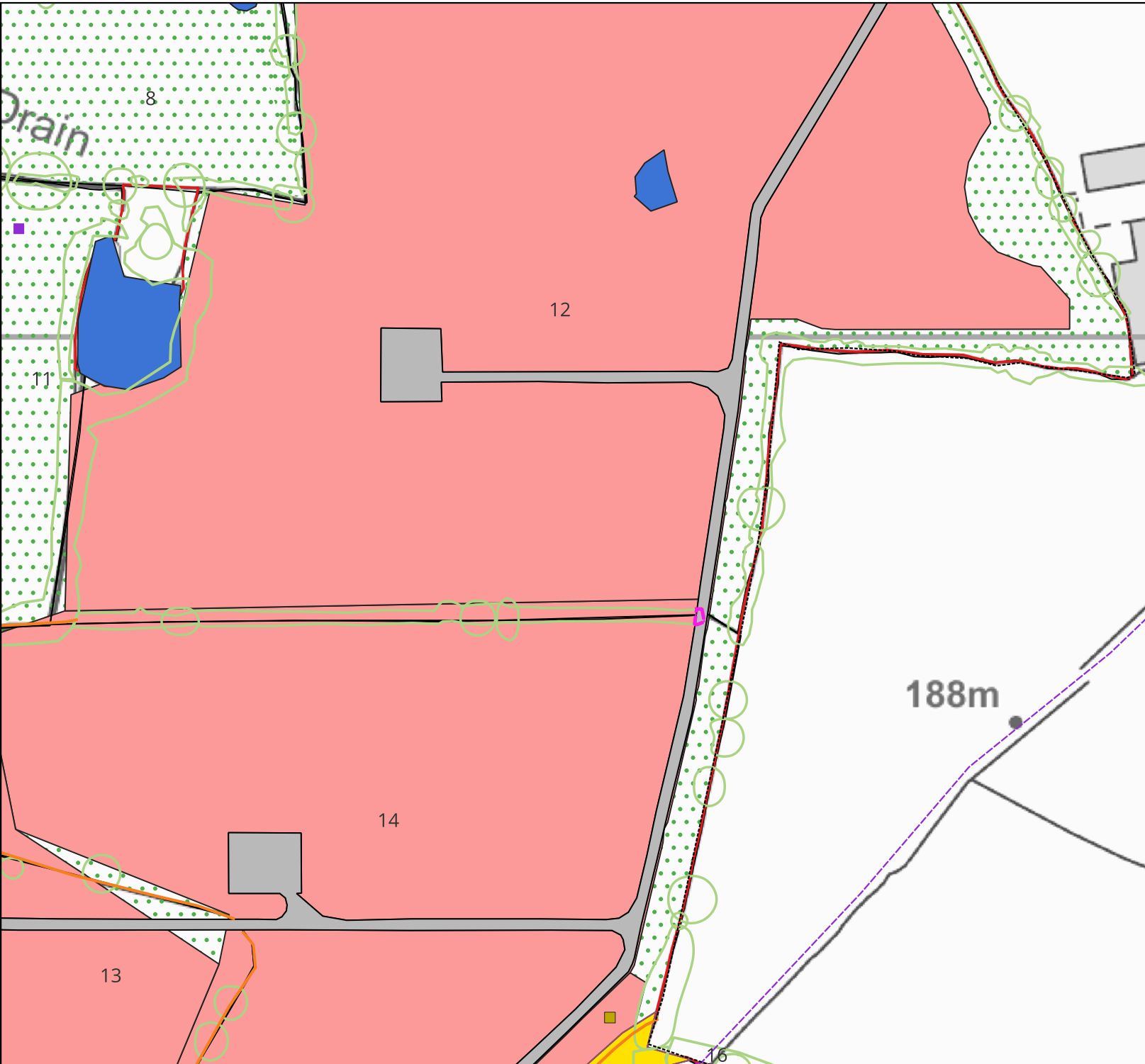
Sheet 7

Project Number:
312040

SHEET	SCALE	BY	QA	REV
A3	1:2,000	BT	LB	5.0

Map Projection: British National Grid

December 2023



Leaford Solar Farm

Client:
**Renewable Energy
Systems Ltd.**

**Figure 20: Landscape and
Ecology Management Plan
(LEMP) Enlargement**

KEY

- Development Boundary
- Site Boundary
- Field Numbers
- Existing Ponds
- Existing Trees and Hedgerow
- Existing Woodland Areas
- Removed Hedgerow
- Public Rights of Way
- Proposed Native Species Trees
- Proposed Grassland
- Proposed Enhanced Grassland
- Proposed Wildflower Seed Mix
- Proposed Native Species Hedge Maintained to >3.5m
- Areas of Hardstanding and Access Track
- Bat Box
- Bee Bank

Outer-most hedges to the development area
gap-filled and maintained to >3.5m

0 25 50 m



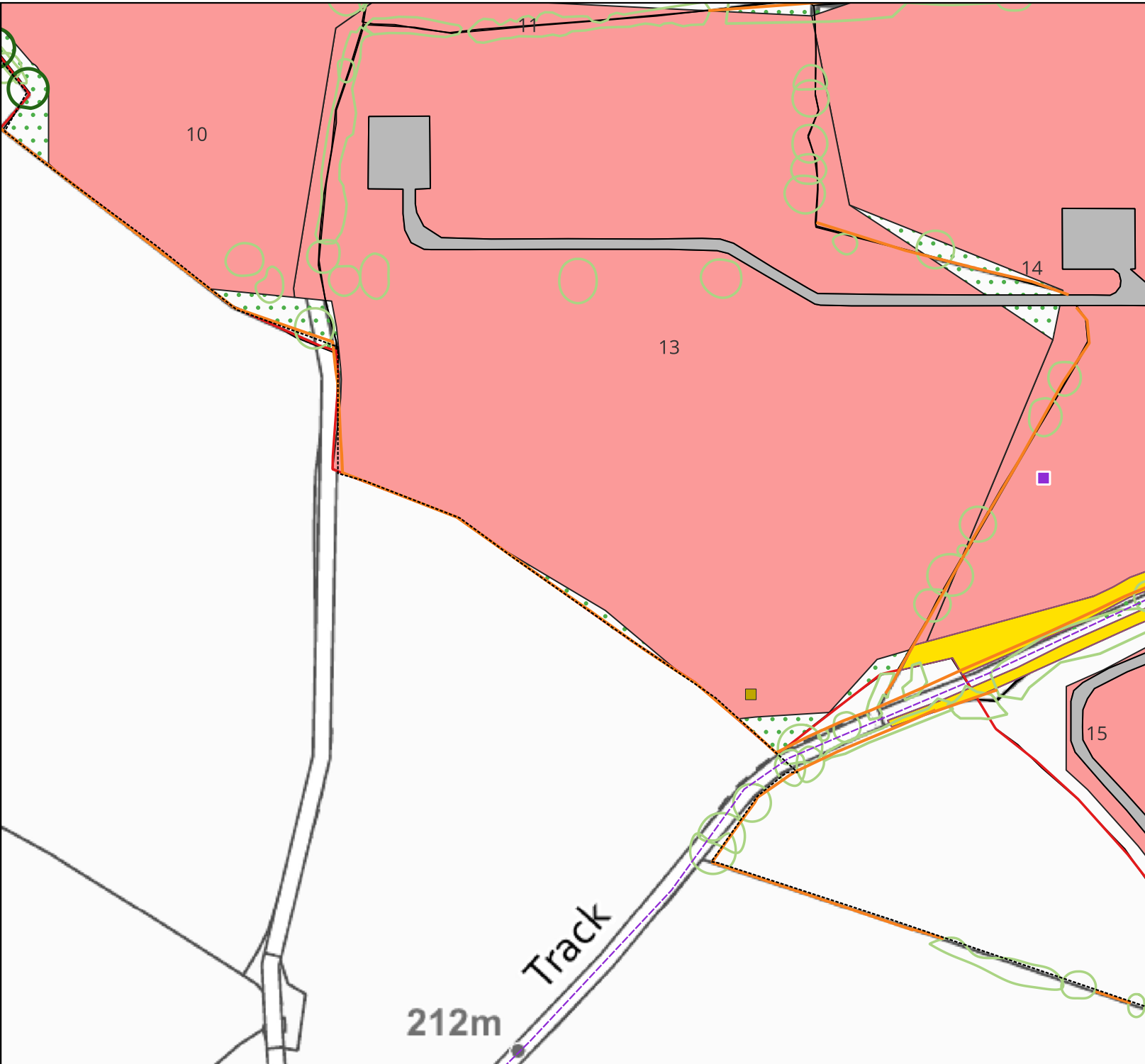
Sheet 8

Project Number:
312040

SHEET	SCALE	BY	QA	REV
A3	1:2,000	BT	LB	5.0

Map Projection: British National Grid

December 2023



Leaford Solar Farm

Client:
**Renewable Energy
Systems Ltd.**

**Figure 20: Landscape and
Ecology Management Plan
(LEMP) Enlargement**

KEY

- Development Boundary
- Site Boundary
- Field Numbers
- Existing Ponds
- Existing Trees and Hedgerow
- Existing Woodland Areas
- Removed Hedgerow
- Public Rights of Way
- Proposed Native Species Trees
- Proposed Grassland
- Proposed Enhanced Grassland
- Proposed Wildflower Seed Mix
- Proposed Native Species Hedge Maintained to >3.5m
- Areas of Hardstanding and Access Track
- Bat Box
- Bee Bank

Outer-most hedges to the development area gap-filled and maintained to >3.5m

0 25 50 m



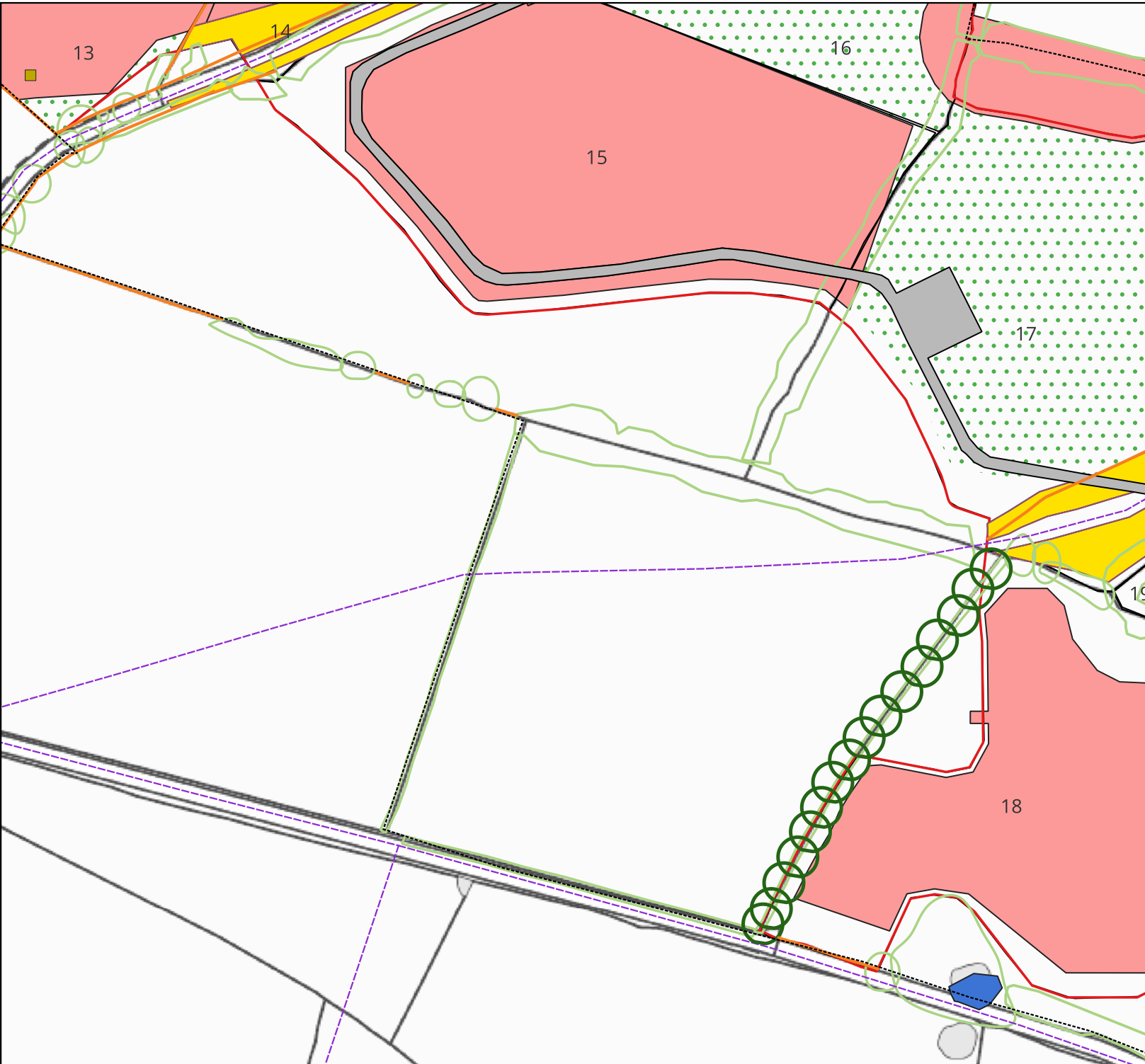
Sheet 9

Project Number:
312040

SHEET	SCALE	BY	QA	REV
A3	1:2,000	BT	LB	5.0

Map Projection: British National Grid

December 2023



Leaford Solar Farm

Client:
**Renewable Energy
Systems Ltd.**

**Figure 20: Landscape and
Ecology Management Plan
(LEMP) Enlargement**

KEY

- Development Boundary
- Site Boundary
- Field Numbers
- Existing Ponds
- Existing Trees and Hedgerow
- Existing Woodland Areas
- Removed Hedgerow
- Public Rights of Way
- Proposed Native Species Trees
- Proposed Grassland
- Proposed Enhanced Grassland
- Proposed Wildflower Seed Mix
- Proposed Native Species Hedge Maintained to >3.5m
- Areas of Hardstanding and Access Track
- Bat Box
- Bee Bank

Outer-most hedges to the development area
gap-filled and maintained to >3.5m

0 25 50 m



Sheet 10

Project Number:
312040

SHEET	SCALE	BY	QA	REV
A3	1:2,000	BT	LB	5.0

Map Projection: British National Grid

December 2023

Leaford Solar Farm

Client:
**Renewable Energy
Systems Ltd.**

Figure 20: Landscape and
Ecology Management Plan
(LEMP) Enlargement

KEY

- Development Boundary
- Site Boundary
- Field Numbers
- Existing Ponds
- Existing Trees and Hedgerow
- Existing Woodland Areas
- Removed Hedgerow
- Public Rights of Way
- Proposed Native Species Trees
- Proposed Grassland
- Proposed Enhanced Grassland
- Proposed Wildflower Seed Mix
- Proposed Native Species Hedge Maintained to >3.5m
- Areas of Hardstanding and Access Track
- Bat Box
- Bee Bank

Outer-most hedges to the development area
gap-filled and maintained to >3.5m

0 25 50 m



Sheet 11

Project Number:
312040

SHEET	SCALE	BY	QA	REV
A3	1:2,000	BT	LB	5.0

Map Projection: British National Grid

December 2023

